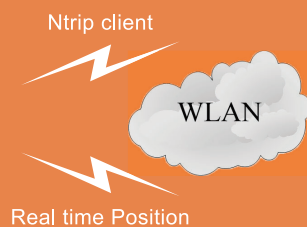
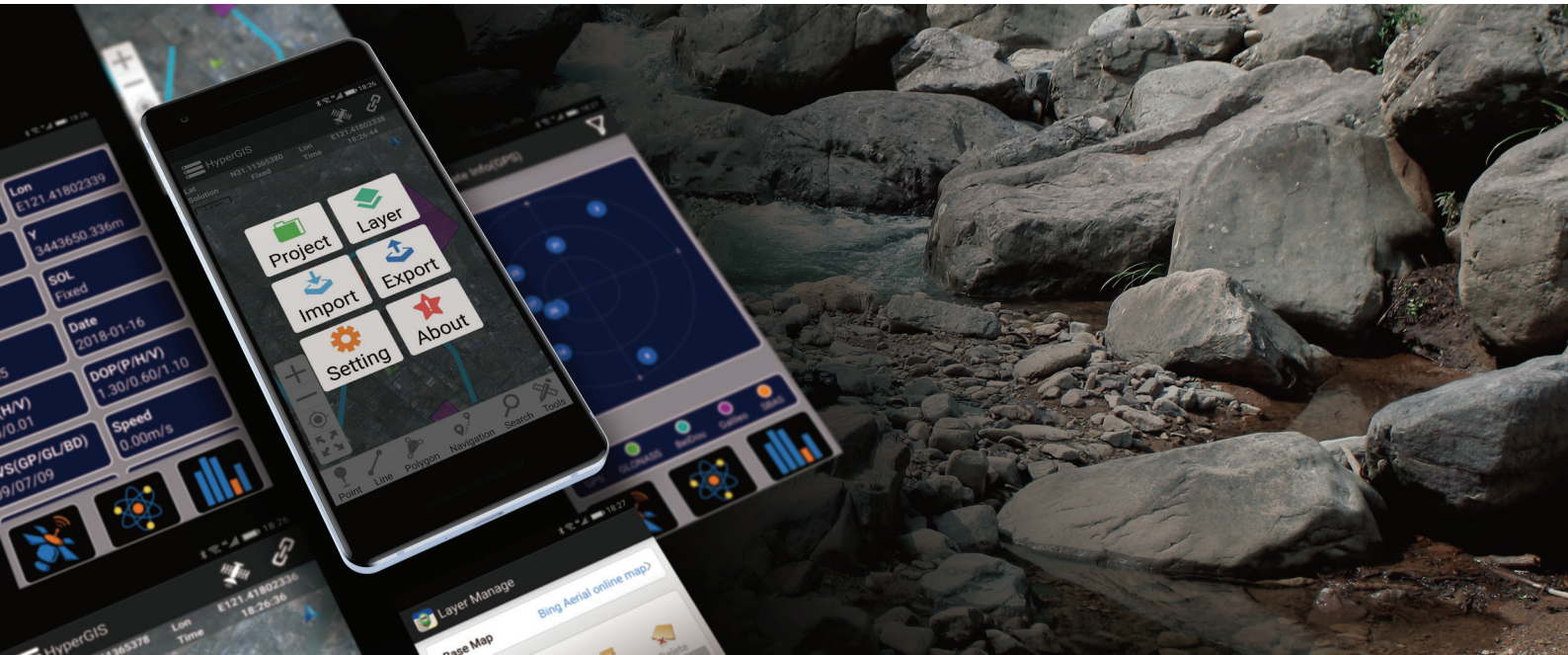


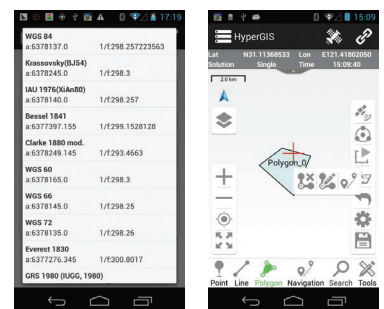
HyperGIS APP

HyperGIS is designed as a powerful application for GPS data collection and processing. The application can be used in various scenario such as power grid inspection, forestry survey, land law enforcement, pipeline inspection, urban management, etc.



- Built-in renovation NTRIP engine for decoding raw data be more accurate, increasing the reliability and accuracy of the results when data collection grows.
- Easy to process the features of points, lines, and surfaces.
- Report real time position to data center, or cloud.

- Flexible coordinate system, such as coordinates conversion, many kinds of ellipsoid, and various ways of projection.
- Providing an easy to use layers editor, not only can edit multiple layers, but also the optimized algorithm supports customizable layer templates for speed up the work.
- Data import and export function, supports file types such as CSV, DXF and SHP.
- Share data between devices.



Multiple brand GNSS boards support

